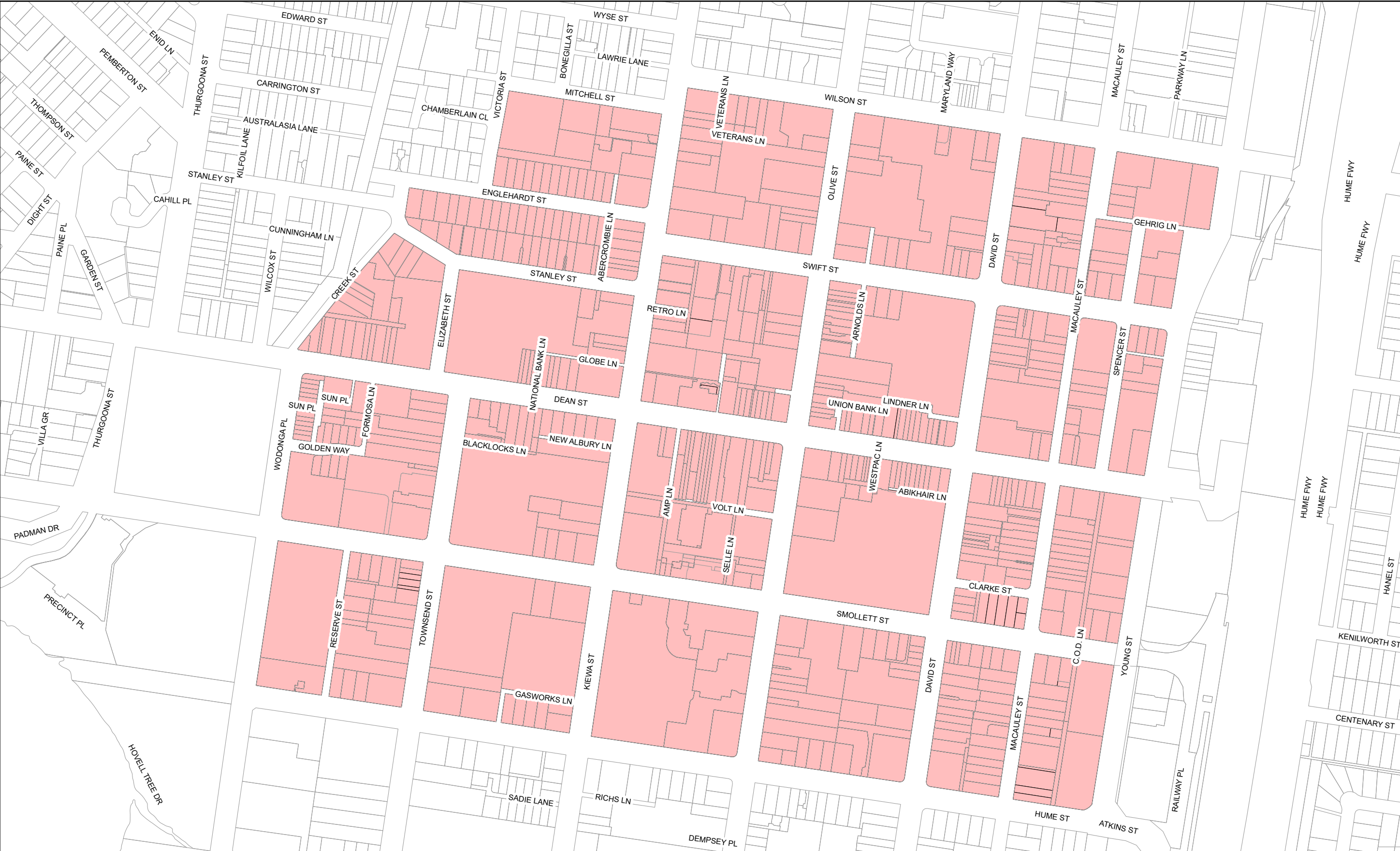


Document Path: F:\Ben VK\2019 Work\2019 Work.aprx



Document Path: F:\Ben VK\2019 Work\2019 Work.aprx

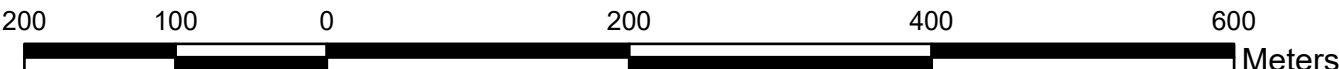


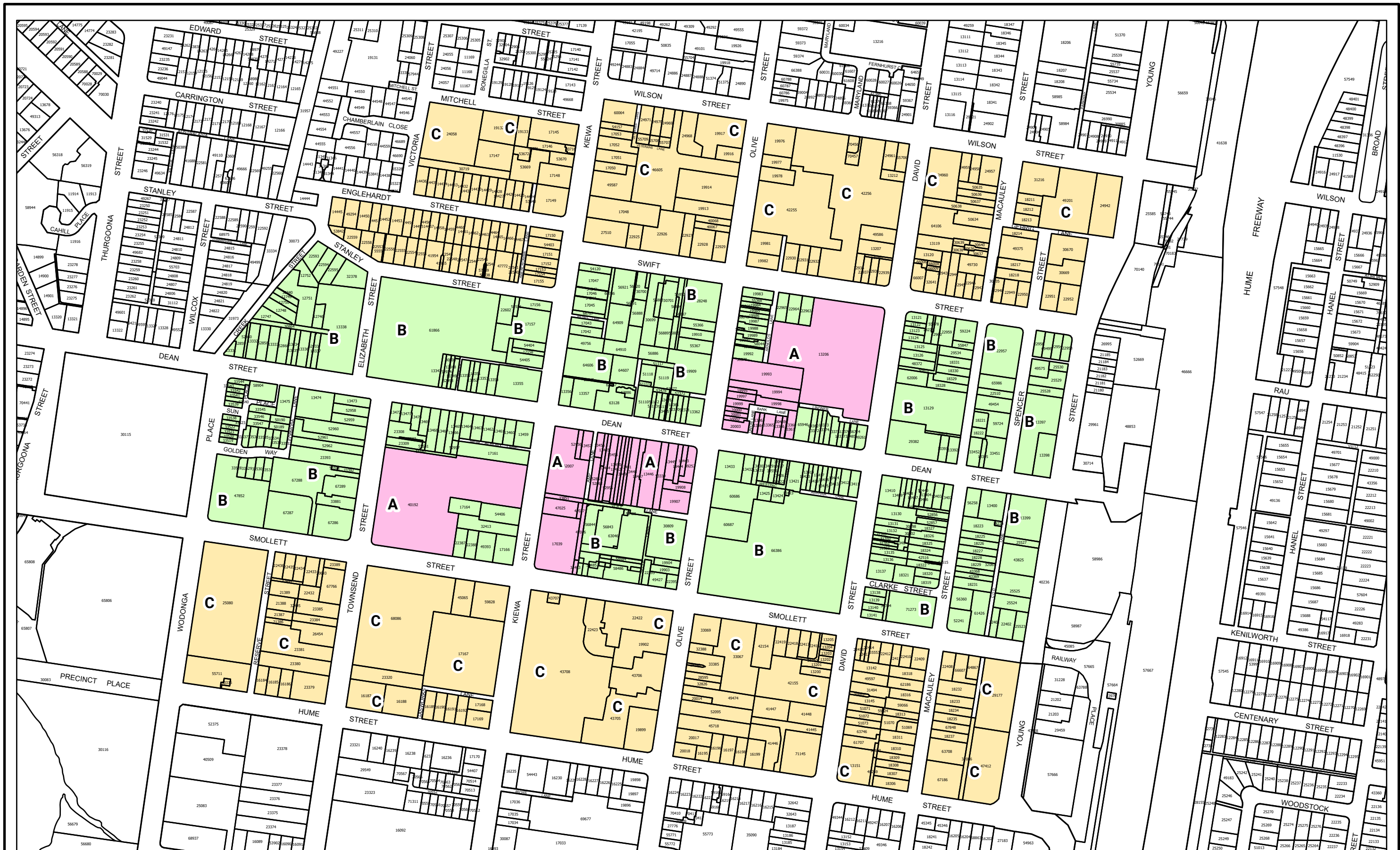
Disclaimer: While AlburyCity has made every endeavour to ensure the information supplied in this publication is suitable, accurate and complete, no warranty is given that the material contained within is free from error or omission. The material is intended for general use and information only. AlburyCity does not accept any responsibility for any change or withdrawal of details or services shown which are subject to alteration without notice. AlburyCity, its officers, employees, servants and agents expressly disclaim all liability for any act done, or admission made in reliance on such material, and any consequences of such act or omission. Information or images may not be reproduced without the written consent of AlburyCity.

MAP GRID AUSTRALIA, ZONE 55
TRANSVERSE MERCATOR PROJECTION
HORIZONTAL DATUM: GEODETIC DATUM AUSTRALIA 1994
VERTICAL DATUM: AUSTRALIAN HEIGHT DATUM 1972
PRODUCED by the Mapping Team, Engineering Group, AlburyCity

Albury CBD Parking Rate Zone

SCALE: 1:5,000
DRAWN: JoshuaBr
DATE: 18/02/2022 3:19 PM





Document Path: F:\Ben VK\2019 Work\2019 Work.aprx



Disclaimer: While AlburyCity has made every endeavour to ensure the information supplied in this publication is suitable, accurate and complete, no warranty is given that the material contained within is free from error or omission. The material is intended for general use and information only. AlburyCity does not accept any responsibility for any change or withdrawal of details or services shown which are subject to alteration without notice. AlburyCity, its officers, employees, servants and agents expressly disclaim all liability for any act done, or admission made in reliance on such material, and any consequences of such act or omission. Information or images may not be reproduced without the written consent of AlburyCity.

Albury CBD Promotional Rate

MAP GRID AUSTRALIA, ZONE 55
TRANSVERSE MERCATOR PROJECTION
HORIZONTAL DATUM: GEODETIC DATUM AUSTRALIA 1994
VERTICAL DATUM: AUSTRALIAN HEIGHT DATUM 1972
PRODUCED by the Mapping Team, Engineering Group, AlburyCity

SCALE: 1:5,000
DRAWN: JoshuaBr
DATE: 18/02/2022 3:42 PM

