


Establishment of Alcohol-Free Zones and Alcohol Prohibited Areas in Albury

Public Exhibition 26 August
to
26 September 2022



Prepared by
Communities Team
Community Safety Partner

August 2022

CONTENTS

Public Notice Albury Central Business District	3
Establishment of Alcohol-Free Zone for Albury Central Business District (CBD)	3
Proposed Map Of Alcohol-Free Zones, Albury CBD	4
Public Notice Lavington Central Business District	5
Renewal of Alcohol-Free Zone for Lavington Central Business District (CBD).....	5
Proposed Map of Alcohol-Free Zone, Lavington CBD	6
Public Notice QEII Square and Albury Riverside Precinct.....	7
Renewal of Alcohol Prohibited Area for QEII Square.....	7
Establishment of Alcohol Prohibited Area for Albury Riverside Precinct on Australia Day	7
Proposed Map of Alcohol Prohibited Areas, QEII Square and Albury Riverside Precinct.....	8

PUBLIC NOTICE ALBURY CENTRAL BUSINESS DISTRICT

Establishment of Alcohol-Free Zone for Albury Central Business District (CBD)

Notice is hereby given that Council has commenced the procedures required under the Local Government Act 1993 for the establishment of an Alcohol-Free Zone in the Albury Central Business District for a period of four years. This zone includes the streets, laneways and footpaths bound by Smollett Street from Young Street west to Wodonga Place, Creek Street, Englehardt Street, Kiewa Street, Guinea Street, and part of Olive Street north, Macauley Street, Crisp Street to Young Street south and extending the boundary to include both sides of the roadway for Young Street, encompassing the Dean Street Plaza / Nashos Garden to the Harold Mair Bridge and the Railway Station precinct in Railway Place to Atkins Street (see map following).

Under the provisions of the Act, the consumption of alcohol is prohibited in any public place, including roads and footpaths within an Alcohol-Free Zone. Persons consuming alcohol may have any alcohol in their possession confiscated. The Police will enforce the alcohol ban as required.

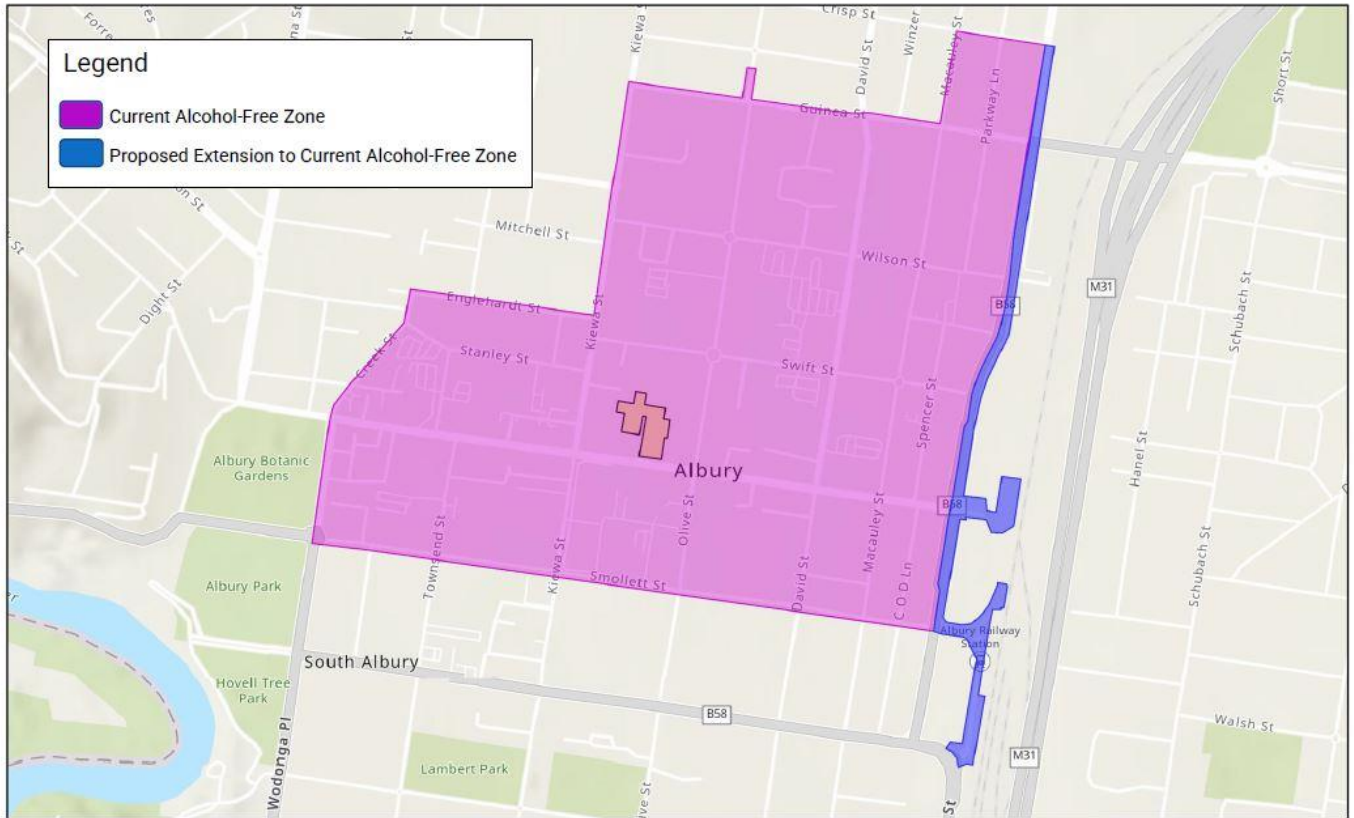
The Alcohol-Free Zone, however, does not apply to that part of the public road occupied by footpath dining facilities approved by the Council and having the relevant liquor licence approval.

AlburyCity's Renewal of Alcohol-Free Zones and Alcohol Prohibited Areas in Albury are now available for comment. Copies are available from the Customer Service Centre, 553 Kiewa Street, the Albury and Lavington Libraries and can be viewed on our website at www.alburycity.nsw.gov.au.


Comments will be received until close of business Monday 26 September 2022 and should be addressed to Diane Small, Community Safety Partner, P.O. Box 323 Albury NSW 2640 or emailed to info@alburycity.nsw.gov.au

PROPOSED MAP OF ALCOHOL-FREE ZONES, ALBURY CBD

Proposed Map Alcohol-Free Zones Albury CBD 2022-2026



Disclaimer: While AlburyCity has made every endeavour to ensure the information supplied in this publication is suitable, accurate and complete, no warranty is given that the material contained within is free from error or omission. The material is intended for general use and information only. AlburyCity does not accept any responsibility for any change or withdrawal of details or services shown which are subject to alteration without notice. AlburyCity, its officers, employees, servants and agents expressly disclaim all liability for any act done, or admission made in reliance on such material, and any consequences of such act or omission. Information or images may not be reproduced without the written consent of AlburyCity.



PUBLIC NOTICE LAVINGTON CENTRAL BUSINESS DISTRICT

Renewal of Alcohol-Free Zone for Lavington Central Business District (CBD)

Notice is hereby given that Council has commenced the procedures required under the Local Government Act 1993 for the renewal of the existing Alcohol-Free Zone in the Lavington Central Business District for a period of four years. This zone includes the streets, laneways and footpaths bound by Breen Street and Kaylock Road to the north, by Wagga Road, Wattletree Road / Bralgon Street and Corella Street to the east, by Gulpha Street and Tarakan Avenue to the south and by Waugh, Urana, Sanders Road and Prune Street to the west (see map following).


Under the provisions of the Act, the consumption of alcohol is prohibited in any public place, including roads and footpaths within an Alcohol-Free Zone. Persons consuming alcohol may have any alcohol in their possession confiscated. The Police will enforce the alcohol ban as required.

The Alcohol-Free Zone, however, does not apply to that part of the public road occupied by footpath dining facilities approved by the Council and having the relevant liquor licence approval.

AlburyCity's Renewal of Alcohol-Free Zones and Alcohol Prohibited Areas in Albury are now available for comment. Copies are available from the Customer Service Centre, 553 Kiewa Street, the Albury and Lavington Libraries and can be viewed on our website at www.alburycity.nsw.gov.au.

Comments will be received until close of business Monday 26 September 2022 and should be addressed to Diane Small, Community Safety Partner, P.O. Box 323 Albury NSW 2640 or emailed to info@alburycity.nsw.gov.au

Proposed Map Alcohol-Free Zone Lavington CBD 2022-2026



PUBLIC NOTICE QEII SQUARE AND ALBURY RIVERSIDE PRECINCT

Renewal of Alcohol Prohibited Area for QEII Square

Notice is hereby given that Council has commenced the procedures required under the Local Government Act 1993 for the renewal of an Alcohol Prohibited Area in QEII Square for a period of four years (see map following).

Establishment of Alcohol Prohibited Area for Albury Riverside Precinct on Australia Day

Notice is hereby given that Council has commenced the procedures required under the Local Government Act 1993 for the establishment of an Alcohol Prohibited Area in the parkland areas located in the Albury Riverside Precinct including Hovell Tree Park, Noreuil Park, and Oddies Creek Park including the new wharf/jetty and boardwalk areas through to behind the Albury Swim Centre for Australia Day from 9am to 9pm on Australia Day for a period of four years (see map following).

Under the provisions of the Act, the consumption of alcohol is prohibited within the defined area of the Alcohol Prohibited Area during the specified times. Persons consuming alcohol may have any alcohol in their possession confiscated. The Police will enforce the alcohol ban as required.

AlburyCity's Renewal of Alcohol-Free Zones and Alcohol Prohibited Areas in Albury are now available for comment. Copies are available from the Customer Service Centre, 553 Kiewa Street, the Albury and Lavington Libraries and can be viewed on our website at www.alburycity.nsw.gov.au.

Comments will be received until close of business Monday 26 September 2022 and should be addressed to Diane Small, Community Safety Partner, P.O. Box 323 Albury NSW 2640 or emailed to info@alburycity.nsw.gov.au

PROPOSED MAP OF ALCOHOL PROHIBITED AREAS, QEII SQUARE AND ALBURY RIVERSIDE PRECINCT

Proposed Map Alcohol Prohibited Areas - QEII Square and Albury Riverside Precinct 2022-2026

